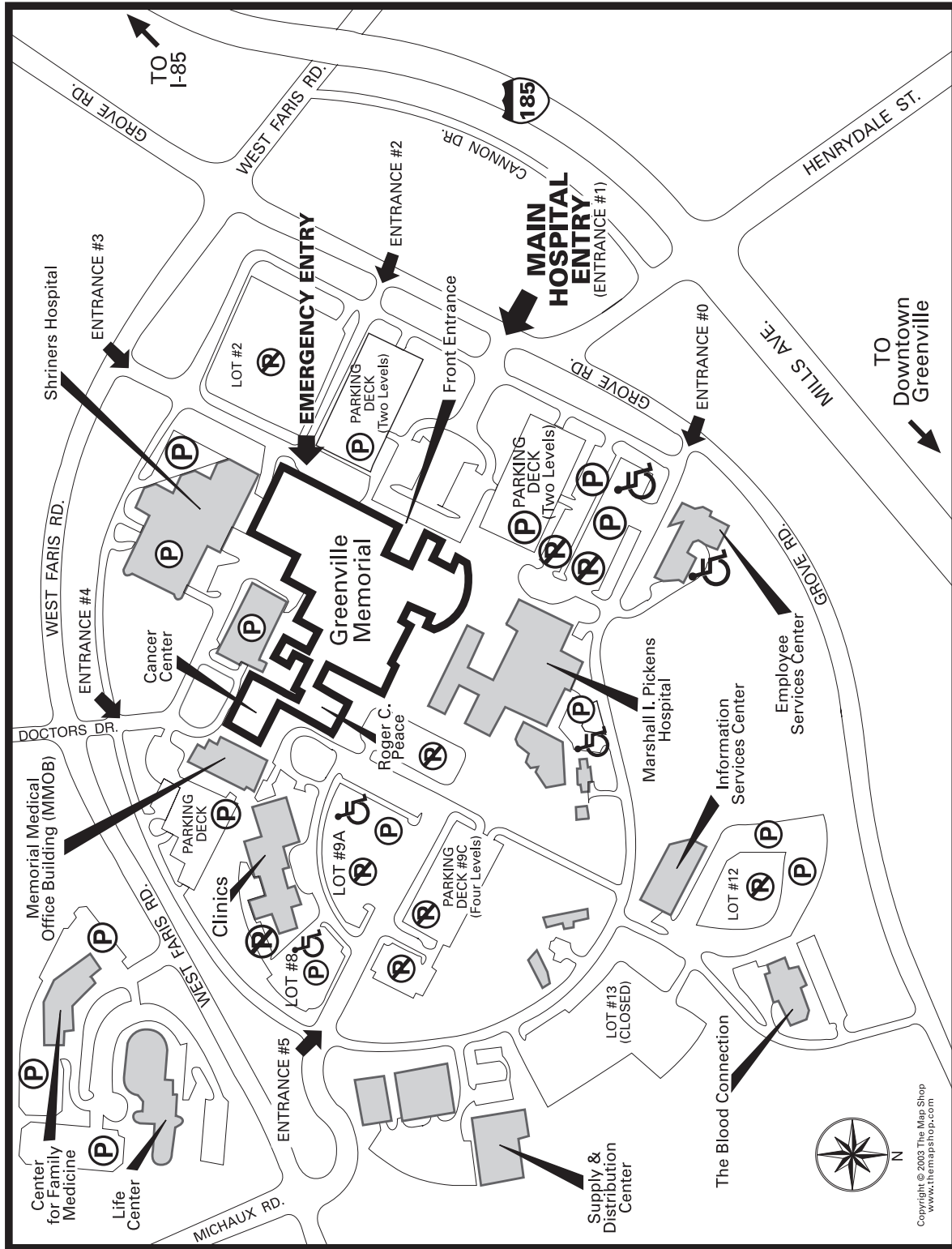
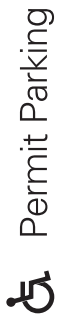


Memorial Medical Campus

701 Grove Road • Greenville, SC 29605-5601
864-455-7000



Note: Driving directions on back

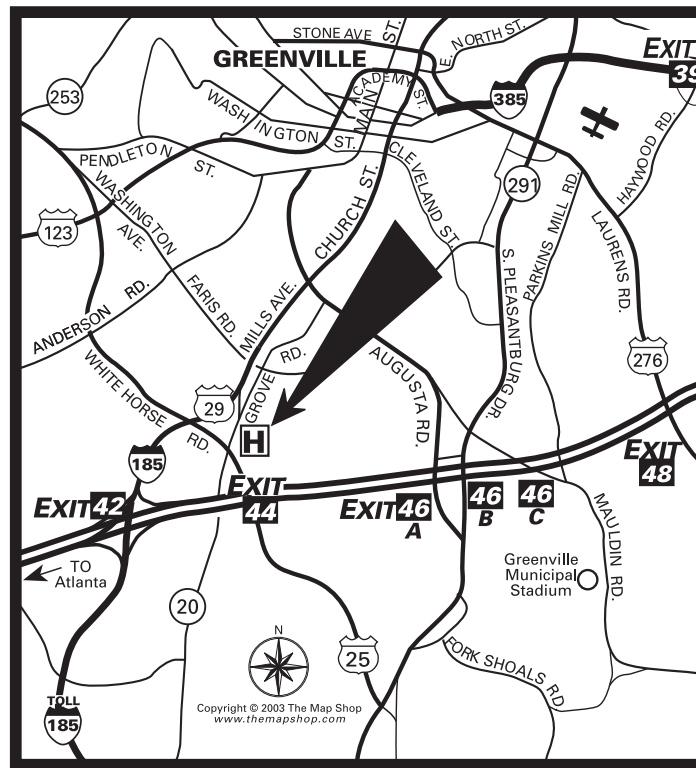


P Patient / Visitor Parking

P Permit Parking

P No Parking / Reserved

Copyright © 2003 The Map Shop
www.themapshop.com



How to get there

Directions from Spartanburg/Charlotte

- Take I-85 South to Exit 44 (White Horse Rd.)
- Turn right onto White Horse Rd.
- Turn right at the second traffic light (Grove Rd.)
- At Faris Rd. light keep straight. Hospital is on right. Turn in at main entrance on right.

Directions from Anderson/Atlanta

- Take I-85 North to Exit 42 (I-185)
- Travel into Greenville for approximately three miles
- You will come to a stoplight (Kmart will be on your left)
- Turn right onto Henrydale Drive. Hospital is straight ahead. Make a short right at light then left into main entrance.

Directions from N. Greenville/Asheville

- Take Hwy 25 South to Travelers Rest
- Hwy 25 will merge with Hwy 276
- Stay on Hwy 276 into downtown Greenville
- Turn right onto Hwy 29 (Church St.)
- Turn left at sixth light onto Henrydale – Hospital will be straight ahead
- Make a short right at the light then left into main entrance

Directions from Easley/Seneca

- Take Hwy 123 to Greenville
- Turn right onto West Washington Street (at Clock Drive-in)
- Turn left at the third light (Grove Rd.). The hospital will be on your right

Directions from Columbia

- Take I-26 to I-385
- Take I-385 to 276 (Mauldin/Standing Springs Rd. exit)
- Turn left onto Mauldin Rd. at the second light (the BP gas station)
- Mauldin Rd. intersects with Augusta St. in about two miles
- Follow Augusta Rd. to Faris Rd. and turn left
- Hospital is on right. Turn into main entrance.

Directions from Greenwood

- Take Hwy 25 (White Horse Rd.) around Greenville
- Turn right at Grove Rd. (Hwy 20)
- Keep straight at light at Faris Rd.
- Hospital is on right. Turn in at main entrance on right.